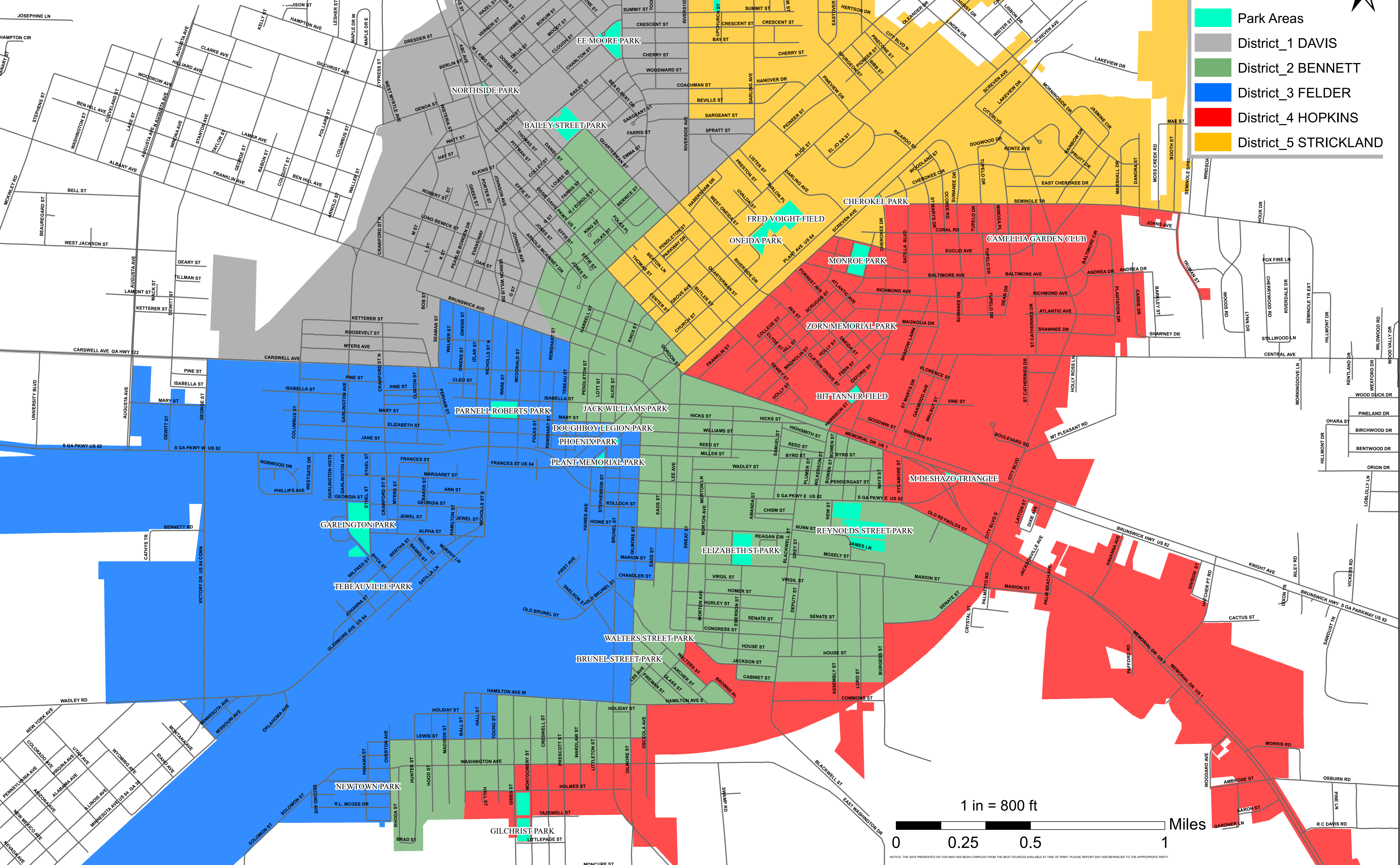



City Park Areas- City of Waycross

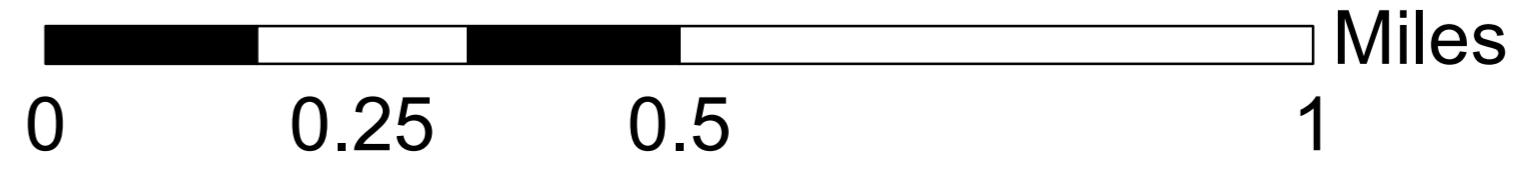
WITH VOTING DISTRICTS

Legend

- Streets
- Park Areas
- District_1 DAVIS
- District_2 BENNETT
- District_3 FELDER
- District_4 HOPKINS
- District_5 STRICKLAND



1 in = 800 ft



NOTE: THE DATA PRESENTED ON THIS MAP HAS BEEN COMPILED FROM THE BEST SOURCES AVAILABLE AT TIME OF PRINT. PLEASE REPORT ANY DISCREPANCIES TO THE APPROPRIATE PARTY.